

Welcome

To Pittsburg



CHICAGO TITLE



INDEX




Welcome To Pittsburg

History	3
Demographics	4
Contact List	5
Resident Services	6
Hospitals	7
Newspapers/Weather	8
Places Of Worship	9
Parks	10
Golf Courses	11
Transportation	12
Babycare/Daycare	13
Senior Services	14
Pet Services	15
Fun Stuff For Kids	16
Places To Eat	17-18
Shopping	19
Sightseeing	20-21
Schools	22
School Scores	23-24

Welcome To Bay Point

History	26
Demographics	27
Contact List	28
Places Of Worship	29
Places To Eat	30
Schools	31
School Scores	32

HISTORY



Pittsburg has been a city in progress for nearly a century and a half. Located at the point where the Sacramento and San Joaquin rivers meet, Pittsburg is a City of both progress and promise. The earliest recorded history of our town starts in the year 1839 when the Mexican government granted almost 10,000 acres to Jose Antone Mesa and Miguel Jose Garcia. Shortly thereafter the little town was named New York of the Pacific, possibly because the man who laid out the town, Colonel J.D. Stevenson, was a native of New York. This area soon became known as New York Landing and thrived on fishing and canning industries. Following the discovery of coal in the hills three miles south of town, the town was renamed Black Diamond in 1903.

In 1906 Columbia Geneva Steel opened for business, and by popular vote on February 11, 1911, the name was changed to Pittsburg, after the eastern birthplace of the steel industry but without the "H" for simplified spelling.

In 1942 Camp Stoneman was built. This was to have a terrific impact on the City and its growth. For thousands of GIs who went to fight in the Asiatic-Pacific operations during World War II, Camp Stoneman was the last contact with the United States. In 1954, the Camp was closed and the property was added to the City of Pittsburg for commercial and residential development.

From a struggling settlement to an industrial center, Pittsburg has grown into a pleasant community of landscaped parks, recreational facilities, shopping centers, affordable housing and planned business and commercial development.

Pittsburg is striding into the future, each day more prosperous than the one before. New homes, renovated older homes, new businesses, a historic district being revived are all signs of even better times to come. Additionally, Pittsburg's local government has expanded the parks system, improved the roads, increased commerce and employment, expanded the Marina and built a modern Civic Center to take it into the 21st century. All of this at no additional cost to the taxpayer. Working together, the progress will continue.





DEMOGRAPHICS

Located on the Sacramento/San Joaquin Delta, Pittsburg is part of the expanding San Francisco Bay Area. The community is located along State Highway 4 in a growth corridor. Pittsburg has a modern harbor with excellent boating access to the delta. The commerce and culture of San Francisco is 40 miles southwest, and California's state capitol, Sacramento is 62 miles northeast.

TOTAL POPULATION 61,500

INCORPORATION DATE: JUNE 25, 1903

LABOR AND EMPLOYMENT BY OCCUPATION

Employed civilian population 16 years and over **24,671**

Management, professional and related **5,923** 24.0%

Service **4,720** 19.1%

Sales and office **7,358** 29.8%

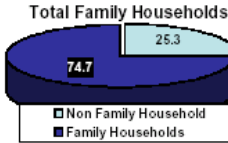
Farming, fishing & forestry **23** 0.1%

Construction, extraction, and maintenance **3,267** 13.2%

Production, transportation, and material moving **3,380** 13.7%

Pittsburg Statistics

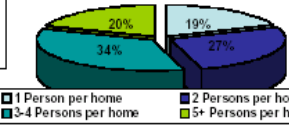
Contra Costa County Population: 1,003,900
Pittsburg Population: 61,500



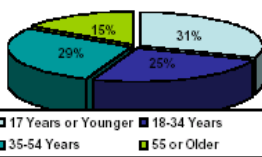
Median Age
Male 30.4 • Female: 32.7

House Hold Statistics

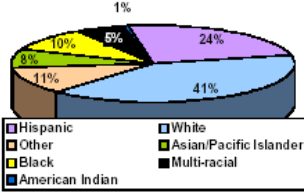
Persons Per Household



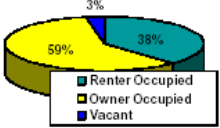
Pittsburg Population by Age



Pittsburg Population by Race



Total Housing Units



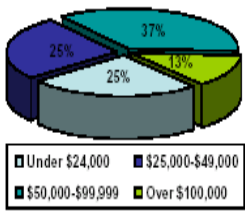
Education Attainment, Age 25 and Older	Pittsburg		County	
	High School	College or Better	High School	College or Better
	28%	49%	20%	67%

Income of Pittsburg

Pittsburg Major Employers #Employed

Pittsburg Unified School District	1400
USS-Pesco Industries	1000
Los Medanos Community College	640
City of Pittsburg	400
Dow Chemical Company	382
Wal-Mart	220
Home Depot	180
Target	170
Loctite Aerospace	160
Safeway	150
American Color Graphics	140
Ranar International Corporation	120
Best Buy	100
Radwood Painting	100
Raleys	100
SBC	100
Viking Industrial Corporation	90
Signode Corporation	85
Albertson's	75
Markstein	70
Save Mart	65
Praxair, Inc.	60
Calpine	60

Household Income



Median Disposable Income	\$41,701
Median Family Income	\$55,173
Median Non-Family Income	\$35,083

Employment	
Projected Job Growth 2000-2005	+32.7%
Projected Workforce Growth	+34.9%



CONTACT LIST

CITY DEPARTMENTS

City Attorney 925-252-4850	Parks & Recreation 925-252-4842
City Manager/City Clerk 925-252-4850	Neighborhood Services 925-252-4964
Code Enforcement 925-252-4010	Human Resources 925-252-4878
CDBG/Housing Rehab 925-439-0622	Planning & Building 925-252-4920
Economic Development 925-252-4850	Police Department 925-252-4980
Engineering 925-252-4930	Public Works 925-252-4110
Environmental Center 925-252-4000	Redevelopment Agency 925-252-4992
Finance 925-252-4946	Water Department 925-252-4940
Harbor Master 925-439-4958	Water Treatment Plant 925-439-4026
Housing Authority 925-252-4830	



RESIDENT SERVICES

SEWER & WATER LINE MAINTENANCE:

These sections work to repair and maintain the sewer collection system and the water distribution system throughout the city. For assistance with sewer or waterline problems, call (925) 252-4936.

WATER TREATMENT PLANT:

This division is responsible for the maintenance and twenty-four-hour-a-day operation of the City's 32 million gallon-per-day water treatment plant and ensuring that the water distributed by the City is of the highest quality possible and meets or exceeds all State and Federal health standards. Water treatment staff also maintain and operate two municipal wells, eight reservoirs and five pumping stations. The Water Treatment Plant can be reached at (925) 252-4936 and is located at 300 Olympia Drive.

GARBAGE AND RECYCLING:

Every residence is required to have curbside garbage collection. The fees vary depending on size and number of cans you have. Contact Pittsburg Disposal Service at (925) 432-6262.

ELECTRICITY AND GAS:

Pacific Gas and Electric Company (PG&E) provides electricity and gas service to residences and businesses. They would like a one-week notice for connecting service at your new address. Call them at 1-800-743-5000. A deposit is required to establish services. For more information, visit their website at www.pge.com.

PHONE, TELEVISION AND INTERNET:

AT&T offers telephone and DSL Internet connections. For more information, call Customer Service at (800) 310-2355 or visit their website at www.att.com.

Comcast offers cable services and internet access. For more information, call Customer Service at (800) 945-2288.

DMV:

Pittsburg DMV Office
1399 Buchanan Road
Pittsburg, CA 94565
(800) 777-0133

Mon., Tues., Thurs., & Friday: 8 a.m. TO 5 p.m. and Wednesday: 9 a.m. to 5 p.m.

Pittsburg DMV office provides Saturday service the third Saturday of each month from 8:00 a.m. to noon.

HOSPITALS



Los Medanos Community Hospital

Phone: (925) 432-2200

Address: 2311 Loveridge Rd., Pittsburg, CA

Distance from Pittsburg: 1.43 Miles

Sutter Delta Medical Center

Phone: (925) 779-7200

Emergency Room: (925) 779-7273

Address: 3901 Lone Tree Way, Antioch, CA 94509

Distance from Pittsburg: 6.3 miles

Kaiser Permanente Medical Offices

Phone: (925) 779-5000

Address: 3400 Delta Fair Blvd., Antioch, CA 94509

Distance from Pittsburg: 3.6 miles





NEWSPAPERS/WEATHER

Newspaper Delivery Services:

The Contra Costa Times, The East County Times, The West County Times, The Valley Times and The San Ramon Valley Times.

Please call 800-598-4637 to speak with a customer service representative.

Month	Avg. High	Avg. Low	Mean	Avg. Precip	Record High	Record Low
Jan	53°F	38°F	46°F	2.72 in.	72°F (1976)	20°F (1962)
Feb	60°F	41°F	51°F	2.51 in.	76°F (1985)	25°F (1989)
Mar	65°F	44°F	55°F	2.16 in.	88°F (1988)	27°F (1966)
Apr	71°F	47°F	59°F	0.73 in.	94°F (1981)	28°F (1961)
May	79°F	52°F	65°F	0.47 in.	103°F (1984)	35°F (1975)
Jun	86°F	57°F	71°F	0.09 in.	117°F (1961)	35°F (1982)
Jul	91°F	58°F	74°F	0.03 in.	110°F (1972)	41°F (1961)
Aug	90°F	58°F	74°F	0.03 in.	109°F (1998)	43°F (1958)
Sep	86°F	56°F	71°F	0.24 in.	109°F (1955)	41°F (1980)
Oct	78°F	51°F	64°F	0.76 in.	102°F (1964)	28°F (1971)
Nov	64°F	44°F	54°F	1.70 in.	85°F (1967)	24°F (1958)
Dec	54°F	37°F	46°F	1.89 in.	75°F (1977)	18°F (1972)



PLACES OF WORSHIP

Seventh-Day Adventist Church
(925) 432-7223 900
Los Medanos Street
Pittsburg, CA

True Light Baptist Church
(925) 432-7998
340 E 10th Street
Pittsburg, CA

Delta Family Community Church
(925) 432-4201
312 E 8th Street
Pittsburg, CA

Shiloh Missionary Baptist Church
(925) 431-0101
426 E 10th Street
Pittsburg, CA

Church of the Living God
(925) 439-2405 1105 Harbor Street
Pittsburg, CA

Forrest Memorial Church
(925) 427-4919
1279 Railroad Ave
Pittsburg, CA

St Peter Martyr Church
(925) 432-4771
740 Black Diamond Street
Pittsburg, CA

All American Born Church
(925) 432-3307
278 Odessa Ave
Pittsburg, CA

First Baptist Church
(925) 432-7498
204 Odessa Ave
Pittsburg, CA

St Mark Baptist Church
(925) 439-9922
908 Carpino Ave
Pittsburg, CA

MT Zion Baptist Church
(925) 427-5541
2188 Crestview Drive
Pittsburg, CA

Alpha & Omega Church of God
(925) 427-0887
266 Diane Ave
Pittsburg, CA

Church of Christ
(925) 432-6040
283 Diane Ave
Pittsburg, CA

Community Presbyterian Church
(925) 439-9361
200 E Leland Rd
Pittsburg, CA

New Bethel Missionary Church
(925) 439-8522
2191 Piedmont Way
Pittsburg, CA

Church of the Good Shepherd
(925) 432-6404
3200 Harbor Street
Pittsburg, CA

Grace Lutheran Church
(925) 439-5857
195 Alvarado Ave
Pittsburg, CA

Eternal Life Christian Church
(925) 978-4220
Po Box 8144
Pittsburg, CA

Church of Jesus Christ of LDS
(925) 432-8732
2201 Golf Club Rd

Church of the Nazarene
(925) 432-4657
5305 Kirker Pass Rd
Pittsburg, CA

The Church of Jesus
Christ of Latter-Day Saints
(925) 432-8730
4308 Derby Place
Pittsburg, CA

Shiloh Missionary Baptist Church
(925) 431-0101
426 E 10th Street
Pittsburg, CA

New Bethel Missionary Baptist
(925) 432-7322
360 Central Ave
Pittsburg, CA

Bethel Apostolic Community
(925) 432-0830
375 Central Ave
Pittsburg, CA

Stewart Memorial Methodist
Church
(925) 432-3411
580 Front Street,
Pittsburg, CA

Pittsburg United
Methodist Church
(925) 432-7614
153 W Leland Rd
Pittsburg, CA

Grace Bible Fellowship
(925) 432-4922
2220 Crestview Drive
Pittsburg, CA

Love Christian Fellowship
(925) 439-2727
2980 Railroad Ave
Pittsburg, CA



PARKS



Buchanan Park

Harbour St & Buchanan Rd: Playground, swimming, barbecue pits, Volley ball and bocce courts

City Park

Railroad Ave & West 17th: Playground, picnic area, barbecue pits, ball fields and volleyball courts

Highlands Park

St Paul and Barrie Dr: Playground, picnic area, barbecue pits and ball fields

Hillsdale Park

Daffodil Dr & Leland Ct: Playground, barbecue pits, picnic area and basketball courts

Marina Park

W 4th St off Bayside Dr: Playground, picnic area, barbecue pits and ball fields

Riverview Park

River Park Dr & Bayside Dr: Picnic area, barbecue pits and fishing

Small World Park

Harbour St & E Leland Rd: Playground, picnic area, barbecue and children rides

Stoneman Park North

W Leland Rd & John Henry Pkwy: Playground, picnic area, barbecue pits, ball field and basketball courts

Woodland Hills Park

Crestview Dr & Alta Vista Dr: Playground, picnic area, barbecue pits, basketball courts and tennis courts



GOLF COURSES

PITTSBURG DELTA VIEW GOLF COURSE

18 holes over 6,333 yards with a par of 71 (Municipal)
2232 Golf Club Rd
Pittsburg, CA 94565-4800
(925) 439-4048

Lone Tree Golf Course
18 holes over 6,437 yards with a par of 72 (Municipal)
4800 Golf Course Rd
Antioch, CA 94531-8012
(925) 706-4220

Roddy Ranch Golf Club
18 holes over 6,945 yards with a par of 72 (Public)
1 Tour Way
Antioch, CA 94531-9053
(925) 978-4653

Shadow Lakes Golf Club
18 holes over 6,710 yards with a par of 71 (Public)
401 W Country Club Dr
Brentwood, CA 94513-5058
(925) 516-2837

Brentwood Golf Club
9 holes over 3,124 yards with a par of 36 (Public)
100 Summerset Dr
Brentwood, CA 94513-6426
(925) 516-3400

Brentwood Golf Club
9 holes over 3,140 yards with a par of 36 (Public)
100 Summerset Dr
Brentwood, CA 94513-6426
(925) 516-3400

Brentwood Golf Club, Creekside Golf Course
9 holes over 3,282 yards with a par of 36 (Public)
100 Summerset Dr
Brentwood, CA 94513-6426
(925) 516-3400

Deer Ridge Country Club, Deer Ridge Golf Course
18 holes over 6,302 yards with a par of 71 (Public)

801 Foothill Dr
Brentwood, CA 94513-5619
(888) 400-7888

Oakhurst Country Club, Oakhurst Golf Course
18 holes over 6,739 yards with a par of 72 (Private Non-Equity)
1001 Peacock Creek Dr
Clayton, CA 94517-2201
(925) 672-9739

The Bethel Island Golf Club, Bethel Island 1 Golf Course
18 holes over 6,592 yards with a par of 72 (Public)
3303 Gateway Road
Bethel Island, CA 94511
(925) 684-2654

Blackhawk Country Club, Lakeside Golf Course
18 holes over 6,835 yards with a par of 72 (Private Equity)
599 Blackhawk Club Dr
Danville, CA 94506-4522
(925) 736-6550

Blackhawk Country Club, The Falls Golf Course
18 holes over 6,738 yards with a par of 72 (Private Equity)
599 Blackhawk Club Dr
Danville, CA 94506-4522
(925) 736-6550

Boundary Oak Golf Course
18 holes over 7,063 yards with a par of 72 (Municipal)
3800 Valley Vista Rd
Walnut Creek, CA 94598-4097
(925) 934-6212

Diablo Creek Golf Course
18 holes over 6,439 yards with a par of 69 (Municipal)
4050 Port Chicago Hwy

Concord, CA 94520-1121
(925) 686-6262

Discovery Bay Country Club
18 holes over 6,518 yards with a par of 71 (Private Non-Equity)
1475 Clubhouse Dr
Byron, CA 94514-9241
(925) 634-0704


Rio Vista Golf Club
18 holes over 6,800 yards with a par of 72 (Public)
1000 Summerset Dr
Rio Vista, CA 94571-9729
(707) 374-2900

Diablo Country Club
18 holes over 6,640 yards with a par of 71 (Private Equity)
1700 Clubhouse Rd
Diablo, CA 94528
(925) 837-9233

Buchanan Fields Golf Course
9 holes over 1,982 yards with a par of 31 (Public)
1091 Concord Ave
Concord, CA 94520-5603
(925) 682-1846

Diablo Hills Golf Course
9 holes over 2,302 yards with a par of 34 (Public)
1551 Marchbanks Dr
Walnut Creek, CA 94598-2158
(925) 939-7372

Round Hill Country Club
18 holes over 6,422 yards with a par of 72 (Private Equity)
3169 Roundhill Rd
Alamo, CA 94507-1705
(925) 934-8211





TRANSPORTATION



County Connection

Buses operate every day except New Year's Day, Memorial Day, Independence Day, Labor Day, Thanksgiving, and Christmas Day. Limited Sunday service is available.

- County Connection has 29 fixed-routes that serve:
- 7 BART Stations
 - Medical Facilities
 - Business Parks
 - Schools

Money saving punch cards are available for all fare types and can be purchased through the mail. For more detailed information or for specific schedule or bus route information call (925) 676-7500.

Tri-Delta Transit

Provides bus service to East Contra Costa. Fixed Bus routes serve Bay Point, Pittsburg, Antioch. Dial-A-Ride serves Brentwood. Bus Service is also available for Bethel Island and Discovery Bay.

For information, call (925) 754-4040. For Dial-A-Ride, (925) 754-3060

Bay Area Rapid Transit (BART)

P.O. Box 12688
Oakland, CA 94606-2688
Schedule Information call (925) 676-2278

International Airports

- Oakland Airport (510) 563-3300
- San Francisco Airport (650) 821-8211
- San Jose Airport (408) 277-4759



BABY CARE/DAYCARE

*Contra Costa Childcare Council's
free resource and referral line at
(925) 778-KIDS*

*Lil Nanny's
Christian Day Care
(925) 432-4269
160 Sealane Ct
Pittsburg, CA*

*Carmelita E Barruel
Child Care
(925) 427-0615
2040 Biscay Drive
Pittsburg, CA*

*Kinder Care
Learning Center
(925) 432-8800
150 E Leland Rd
Pittsburg, CA*

*Small Miracle's
Child Care Center
(925) 432-9532
1549 Jensen Drive
Pittsburg, CA*

*People Who Care
Children Association
(925) 432-8211
3982 Alta Vista Cir
Pittsburg, CA*

*Renee's Child Care
(925) 473-9551
4437 Mira Loma Drive
Pittsburg, CA*

*Shanny Boat Daycare
(925) 261-9431
Pittsburg, CA*

*Little Promises Preschool
(925) 432-3800
1210 Stoneman Ave
Pittsburg, CA*

*St Peter
Martyr School
(925) 439-1014
425 W 4th Street
Pittsburg, CA*

*First Baptist
Head Start
(925) 473-2000
2240 Gladstone Drive
Pittsburg, CA*

*A Child's Paradise
(925) 439-2304
Pittsburg, CA*

*Tracies Tot Stop
(925) 473-1063
2058 Heatherwood Drive
Pittsburg, CA*

*Kids First
Daycare & Learning
(925) 709-5437
497 Windwood Drive
Pittsburg, CA*

*Carmelita E Barruel
Child Care
(925) 427-0615
2040 Biscay Drive
Pittsburg, CA*

*Mimis Child Care
(925) 439-5018
112 Leland Lane
Pittsburg, CA*

*Small Miracle's
Child Care Center
(925) 432-9532
1549 Jensen Drive
Pittsburg, CA*

*Sugar & Spice
Family Daycare
(925) 432-4516
1345 Jensen Drive
Pittsburg, CA*

*Thomasville Day Care
(925) 432-1619*





SENIOR SERVICES

Senior Outreach Services (SOS) located in Pittsburg's new Nonprofit Service Center at 2233 Railroad. Through a grant from the Public Utilities Commission, SOS will provide Contra Costa seniors with direct in-home energy conservation assistance to help lower energy use and to reduce energy bills.

You can help others and you can also help yourself by becoming a trained Community Energy Conservation Advisor. Do a great service to our elders and to our community by donating a few hours each week. Whatever amount of time you can give will be time well spent. Call Kathy Mendez, Volunteer Coordinator for SOS, toll-free now at **877-74CARE4** or **925-252-0859** for more information.

- Senior Citizens Building**
(925) 427-3069
- Senior Citizens 50+ Club**
(925) 439-2135
- Diamond Ridge Healthcare Center**
2351 Loveridge Road, Pittsburg
- Willow Glen Residential Care**
(925) 458-5057
2040 Mendocino Drive, Pittsburg
- Pittsburg Care Center**
(925) 432-3831
535 School Street, Pittsburg
- Mariposa Home For Seniors**
(925) 473-1867
1479 Valenzuela Court, Pittsburg

Senior Center

300 Presidio Lane
Pittsburg, CA 94565
(925) 439-4001

The center is conveniently located just off the southwest corner of E. Leland and Harbor Street, directly across from Small World Park and next to Stoneman Village. This 10,500 sq. ft. facility houses many activities:

C. C. Café

(925) 439-2136

This program provides hot nutritious meals for adults 60+. Meals are served at 11:30 a.m., Monday through Friday. There is suggested donation of \$2.00 per meal. If you would like to participate you must make a reservation by 11:00 a.m. on the day before you would like a meal.

50 Plus Club

(925) 439-2135

There is an annual membership fee of \$7.00. The club has monthly meetings the second Wednesday of every month. They host bingo every Friday afternoon from 12:30 to 2:00 p.m. and every Sunday afternoon from 1:00 to 4:00 p.m.

Pittsburg Adult Education

(925) 473-4460

The City of Pittsburg has entered into a partnership with Pittsburg Adult Education to offer a variety of classes to seniors. Classes include: Intro to Computer, Arts & Crafts, English as a Second Language and more.

Senior Exercise Class Every Monday, Wednesday & Friday from 9:00 a.m. to 10:00 a.m. Volunteer Instructors: MaryAnn Crawford and Carmella Milo. Space is limited. Call MaryAnn at 925-439-8683 for more information.

Blood Pressure Checks Third Friday of every month from 10:30-11:30 a.m. Provided by John Muir Health. No appointment necessary. Senior Legal Aid - The Paralegal is available the third Tuesday of every month from 9:00 to 11:30 a.m. Appointment necessary.

Senior Center Excursions

(925) 439-4001





PET SERVICES



Contra Costa County Animal Services

Martinez Animal Shelter
4800 Imhoff Place, Martinez CA 94553
Main Desk: 925-335-8300
Pet License: 925-335-8310
Volunteers: 925-335-8330
24-hour emergencies: 925-335-8300

HOURS: Tuesday - Saturday: 10:00 a.m. to 5:00 p.m.
Wednesday: 10:00 a.m. to 7:00 p.m. Closed: Sunday,
Monday, and major holidays.

Spay/Neuter & Vaccination Clinic
4800 Imhoff Place, Martinez CA 94553
Main Desk: 925-335-8320-1

HOURS: Monday - Friday: 8:00 a.m. to 4:30 p.m.
(closed 12 noon to 1:00 p.m.) and Saturday: 9:00 a.m. to
12 noon. Closed: Sunday and major holidays. Closed:
Sunday, Monday, and major holidays

Homeless Animals' Lifeline Organization

Karen Kops
P.O. Box 2011
Antioch, CA 94531
(925) 473-4642

Canine Coiffures by Carole

Carole Gusoskey
520 Garcia Ave., Suite G
Pittsburg CA 94565
(925) 432-2731

Veterinarians

Animal Hospital of Pittsburg
(925) 432-0818, 216 Atlantic Ave, Pittsburg, CA

Noe, Laurie DVM - Well-Pet Vet Clinic
(925) 427-4300 4040 Railroad Ave, Pittsburg, CA

Delta Animal Clinic
(925) 432-0181 295 E Leland Rd, Pittsburg, CA

Well Pet Vet Clinic
(925) 427-4300 4040 Railroad Ave, Pittsburg, CA

Animal Hospital of Pittsburg
(925) 432-0818 216 Atlantic Ave, Pittsburg, CA

Animal Hospital of Pittsburg
(925) 432-0818 216 Atlantic Ave, Pittsburg, CA

Banfield the Pet Hospital
(925) 777-1929 4655 Century Blvd, Pittsburg, CA



FUN STUFF FOUR KIDS



Antioch Water Park

4701 Lone Tree Way
Antioch, CA 94531
(925) 776-3070

Sports

The City of Pittsburg's Recreation Department offers a wide variety of sports activities for the entire family. Dates listed below are subject to change. Please call the Recreation Department at (925) 252-4842 for the most current information.

Pittsburg Community Center

The Pittsburg Community Center is located at 2020 Railroad Avenue at the corner of Railroad & Power, Pittsburg CA 94565. Phone: (925) 439-4156, Information Hotline: (925) 439-4170.

PSYC – Pittsburg Summer Youth Corp

Neighborhood Preservation Project
Ages 12-15

Too Young to Work? Are you a Pittsburg resident between the ages of 12 and 15? Are you looking for something meaningful to do this summer? Are you willing to take ownership of your community? Looking for a good place to socialize with your peers and visit Bay Area Theme Parks?

Then the Pittsburg Summer Youth Corp is the perfect choice for you. The PSYC Neighborhood Preservation Project provides Pittsburg Teens training opportunities through specially designed neighborhood beautification and maintenance projects while providing fun recreational activities. It also offers weekly excursions to points of interest such as Shadow Cliff, Great America, Marine World and More.

The PSYC project will give youth a chance to learn job skills and socialize with peers through a positive community service program. It enables youth the ability to work hard, be positive contributors to the community, and take pride in their accomplishments through planting, pruning, painting and general maintenance of our community.



PLACES TO EAT



New Mecca
(925) 432-7433
324 Railroad Ave
Pittsburg, CA

Wah Sing Chinese Restaurant
(925) 439-1992
2222 Railroad Ave
Pittsburg, CA

Liberty Hotel Restaurant
(925) 427-1770
200 E 3rd St
Pittsburg, CA

El 7 Mares Restaurant
(925) 473-1796
520 Railroad Ave
Pittsburg, CA

Goodview Chinese Restaurant
(925) 439-9313
2909 Railroad Ave
Pittsburg, CA

Chinatown Restaurant
(925) 252-1668
184 Atlantic Ave
Pittsburg, CA

Reynita Restaurant & Taqueria
(925) 473-1245
745 Railroad Ave
Pittsburg, CA

El Salvadoreno Restaurant
(925) 427-0652
690 Railroad Ave
Pittsburg, CA

IHOP Restaurant
(925) 427-6870
2290 Loveridge Rd
Pittsburg, CA

Mehran Restaurant
(925) 432-7500
3841 Railroad Ave
Pittsburg, CA

Red Lobster
(925) 754-6655
4095 Century Blvd
Pittsburg, CA

Round Table Pizza
(925) 432-1000
1331 Buchanan Rd
Pittsburg, CA

Downtown Cafe
(925) 427-9868
337 Railroad Ave
Pittsburg, CA

LEOLA'S PLACE
(925) 439-2100
306 Railroad Ave
Pittsburg, CA

All Star Tamales Catering
(925) 252-1097
1996 Harbor St
Pittsburg, CA

Togo's
(925) 439-9500
2130 Railroad Ave,
Pittsburg, CA

Olive Garden
(925) 778-6208
4195 Century Blvd
Pittsburg, CA

Zandonella's
(925) 432-1700
2222 Golf Club Rd
Pittsburg, CA

Super Taco Mexican Food to Go
(925) 427-4195
2175 Railroad Ave
Pittsburg, CA

Round Table Pizza
(925) 458-2244
408 Bailey Rd
Pittsburg, CA

Jade House
(925) 432-0888
2931 Harbor St
Pittsburg, CA

Domino's Pizza
(925) 427-3030
2961 Railroad Ave
Pittsburg, CA

E & G Chinese Cuisine
(925) 439-8686
2141 Loveridge Rd
Pittsburg, CA

Country Waffles
(925) 427-6421
2921 Harbor St
Pittsburg, CA



LA Hacienda
(925) 439-7859
301 E 10th St
Pittsburg, CA

Togo's
(925) 777-1522
4485 Century Blvd
Pittsburg, CA

Cheese Steak Shop Incorporated
(925) 706-0625
4581 Century Blvd
Pittsburg, CA

Angelo's Pizza & Wings
(925) 439-9999
114 Army St
Pittsburg, CA

Star Ice Cream
(925) 439-8624
2183 Harbor St
Pittsburg, CA

Carnitas Tijuana
(925) 439-3663
2193 Railroad Ave
Pittsburg, CA

Las Fuentes Taqueria
(925) 473-0760
2221 Railroad Ave
Pittsburg, CA

Nation's Giant Hamburgers
(925) 432-3103
3789 Railroad Ave
Pittsburg, CA

Bay Pizza & Pasta
(925) 427-9900
2261 Railroad Ave
Pittsburg, CA

PLACES TO EAT

Viva Mexico
(925) 427-9133
149 Atlantic Ave
Pittsburg, CA

Best Donuts & Ice Cream
(925) 473-0739
2123 Loveridge Rd
Pittsburg, CA

Aladino's Pizza
(925) 432-6367
1441 E Leland Rd
Pittsburg, CA

Perkos Cafe
(925) 252-0848
2921 Harbor St
Pittsburg, CA

Papa Murphy's Take 'n' Bake
(925) 439-5454
2931 Harbor St
Pittsburg, CA

California Burger
(925) 432-1932
2941 Harbor St
Pittsburg, CA

Subway Sandwiches & Salads
(925) 432-0847
2121 Loveridge Rd
Pittsburg, CA

Mextizos Grill
(925) 439-4671
196 Atlantic Ave
Pittsburg, CA

Fiesta Filipina
(925) 432-0202
155 Atlantic Ave
Pittsburg, CA

Subway Sandwiches & Salads
(925) 439-8000
139 Atlantic Ave
Pittsburg, CA

Villa's Mexicatessen
(925) 680-2636
633 Ventura Drive
Pittsburg, CA

Sportaco Taqueria
(925) 432-8822
3835 Railroad Ave
Pittsburg, CA

In-N-Out Burger
(800) 786-1000
4550 Delta Gateway
Pittsburg, CA

Viva Mexico Grill & Cantina
(925) 432-8482
1335 Buchanan Rd
Pittsburg, CA

Pizza Guys
(925) 252-9999
4001 Railroad Ave
Pittsburg, CA

Outback Steakhouse
(925) 778-3845
4350 Century Blvd
Pittsburg, CA

Mustard Seed Cafe
(510) 582-0142
1743 Ventura Drive
Pittsburg, CA

Chili's Grill & Bar
(925) 755-8805
4330 Century Blvd
Pittsburg, CA

Baskin-Robbins
(925) 778-2760
4493 Century Blvd
Pittsburg, CA

Chipotle Mexican Grill
(925) 754-3270
4400 Delta Gateway Blvd
Pittsburg, CA



SHOPPING

Shopping Mall
Somerville Towne Center
(925) 754-5230
2556 Somerville Rd
Antioch, CA 94509

Grocery Stores/Supermarkets

Albertsons Sav-On Pharmacy
(925) 427-7450
2100 Railroad Ave
Pittsburg, CA

Raleys Supermarkets & Drug Centers
(925) 432-1656
1375 Buchanan Rd
Pittsburg, CA

Save Mart Supermarkets
(925) 427-6660
3033 Harbor St
Pittsburg, CA

Retail

Target
(925) 778-8950
4301 Century Blvd
Pittsburg, CA

Walgreens
(925) 439-1054
2901 Railroad Ave
Pittsburg, CA

Longs Drugs
(925) 439-7288
230 Atlantic Ave
Pittsburg, CA

Retail Cont.

Pittsburg Florist
(925) 432-6553
256 Atlantic Ave
Pittsburg, CA

Dollar Tree
(925) 252-0536
2951 Railroad Ave
Pittsburg, CA

Target
(925) 778-8950
4301 Century Blvd
Pittsburg, CA

Ross Dress for Less
(925) 779-1400
4607 Century Blvd
Pittsburg, CA

Wal-Mart
(925) 427-2022
2203 Loveridge Rd
Pittsburg, CA

Factory-2-U
(925) 473-1343
396 Atlantic Ave
Pittsburg, CA

SIGHTSEEING



GALLERIES

Pittsburg artists primarily feature their work in the Impulse Gallery located in downtown Pittsburg on 6th Street and Railroad Avenue.

PACO

PACO (**Pittsburg Arts Collaborative**) is a community arts program sponsored and administered by Pacific Community Services, Inc., a 501(c)3, non-profit organization. **Mission Statement:** To encourage support of all forms of the arts in Pittsburg. A special focus is the development of young artists and providing appropriate venues and exposure for the serious artist. To find out more information about PACO, please visit the PACO website at www.pcsi.org. If you wish to speak directly to those involved with PACO, please call Rosemary Tumbaga at (925) 439-1056 or Joel Summerhill at (925) 252-4015.

PITTSBURG MARINA

Pittsburg is bordered by the Delta to the north and boasts the second largest marina in the region with 650 berths, including 300 covered berths. The marina is situated at the confluence of the Sacramento and San Joaquin Rivers providing an excellent view of these important waterways and a strategic location for development.

The Pittsburg Marina is comprised of approximately ten acres located along the north shoreline of the City and is divided into 3 harbors. A gas dock is conveniently located in the George Lowey Harbor.

Panoramic vistas of the delta and historic waterfront allow for enjoyment of this important area. Existing facilities include docking areas, a launch ramp, boat yard parking lots, and a private yacht club, which has a large and active membership. Several parks and restaurants are located within walking distance of the marina. The Pittsburg downtown business district is immediately adjacent to the marina. Waterfront homes add visual appeal to the marina area and the City has several events each year at or near the marina including an annual Seafood Festival that last year attracted 130,000 visitors and residents.



SIGHTSEEING

Mount Diablo SP State Park

This park is one of the ecological treasures of the San Francisco Bay Area. Every season in the park has its special qualities. Discover for yourself the mountain's beautiful wildflowers, its extensive trail system, fascinating wildlife and distinctive rock formations. View the stars from its lofty heights, bike ride to its 3,849 foot summit or explore the more remote trails by horseback. The park offers hiking, biking, horseback riding and camping. The park may be accessed by vehicle from either the Danville area (Mount Diablo Scenic Boulevard) or the Walnut Creek area (North Gate Road). Highway 680 to Danville; take Diablo Road exit, then 3 miles east to Mount

Facilities - Activities

Many visitors to Mount Diablo head straight for the summit to enjoy the famous view. Summer days are sometimes hazy, and the best viewing is often on the day after a winter storm. Then, you can look to the west, beyond the Golden Gate Bridge, to the Farallon Islands; southeast to the James Lick Observatory on Mount Hamilton at 4,213 feet elevation; south to Mount Loma Prieta in the Santa Cruz Mountains at 3,791 feet elevation, north to Mount Saint Helena in the Coast Range at 4,344 feet elevation, and still farther north to Mount Lassen in the Cascades at 10,466 feet. North and east of Mount Diablo the San Joaquin and Sacramento Rivers meet to form the twisting waterways of the Delta. To the east beyond California's great central valley, the crest of the Sierra Nevada seems to float in space.

- **The Fire Interpretive Trail** Just below the summit, this trail offers spectacular vistas that can be enjoyed along the way. The first half of the gentle 0.7-mile loop trail is accessible to visitors in wheelchairs. Pick up a copy of the trail Nature Guide at the trailhead.
- **Rock City** You'll find unusually large sandstone formations and small caves here.
- **Boy Scout Rocks and Sentinel Rock** These are popular places near Rock City for rock climbing. Check with the ranger for regulations and the best approach.
- **Fossil Ridge** Evidence of previous residents is embedded in these rocks.

Please leave them for future visitors to see.

- **Deer Flat** You are likely to see some of the mountain's natural wildlife as you take this moderately strenuous 1.6-mile hike from Juniper Camp.
- **Mitchell Canyon Staging Area** This is the main access point to trails on the mountain's north side. From here you can hike to Deer Flat (3.7 miles) or all the way to the summit (6.8 miles) by way of Juniper Camp.
- **Diablo Valley Overlook** From here near Juniper Campground, 3,200 feet above sea level, you can see the Golden Gate.
- **Summit Museum - Open Wed. through Sun. 10:00am - 4:00pm** The summit museum is located in the historic stone building atop Mt. Diablo's highest peak. The tower was constructed during the late 1930's of fossiliferous sandstone blocks quarried in the park. The Visitor Center highlights the cultural and natural history of Mt. Diablo State Park. Visit the Mitchell Canyon Information Center on the north side of the mountain. *Exhibits* Impressive exhibits chronicle the history of the mountain and capture its majesty. A rock wall with instructional video examines the geological forces which created the mountain. Panels describe the native American history of the region. A diorama, complete with native sounds, offers an overview of the park's ecosystems. A model of the mountain acquaints visitors with important park locations. Splendid photographs enhance the visitor's experience. In addition to the exhib-

its, the summit museum features a gift shop and audio-visual room.

- **Art Gallery** Rotating displays of the fine interpretive art by local artists and photographers complement the permanent exhibits.
- **Observation Deck** Telescopes are mounted on the deck to help visitors enjoy one of the finest views in the world. On the walk up the circular stairway to the observation deck, visitors are treated to a look at ancient marine fossils embedded in the sandstone walls of the summit building. In the rotunda they are reminded of Mt. Diablo's importance as a survey point. Above the rotunda is a beacon, historically important to aviators and now lighted once a year on December 7 in memory of those who lost their lives at Pearl Harbor.
- **Mitchell Canyon Interpretive Center** The Mitchell Canyon Interpretive Center, located in Mount Diablo State Park at the south end of Mitchell Canyon Road in Clayton, California, is staffed by park volunteers. The gift shop is operated by the Mount Diablo Interpretive Association, which works as a support group to the park in providing visitors with information so they can better enjoy the park and its natural wonders. The Center has displays about various aspects of Mt. Diablo State Park, such as geology, wildlife, trails, and plant life. Interpretive materials about the Park, such as geology, wildlife, and plants, are for sale. There are also postcards, note cards, trail maps, and water for sale.



SCHOOLS



ELEMENTARY

Willow Cove Elementary School
1880 Hanlon Way, Pittsburg, CA
(925) 709-2000

Foothill Elementary School
1200 Jensen Dr., Pittsburg, CA
(925) 473-4300

Heights Elementary School
163 West Blvd., Pittsburg, CA
(925) 473-4311

Highlands Elementary School
4141 Harbor St., Pittsburg, CA
(925) 473-4320

Los Medanos Elementary School
610 Crowley Ave., Pittsburg, CA
(925) 473-4330

Parkside Elementary School
985 West 17th St., Pittsburg, CA
(925) 473-4341

Delta View Elementary School
2916 Rio Verde, Pittsburg, CA

MIDDLE

Central Junior High School
1201 Stoneman Ave., Pittsburg, CA
(925) 473-4450

Hillview Junior High School
333 Yosemite Dr., Pittsburg, CA
(925) 473-4401

HIGH

Pittsburg Senior High School
250 School St., Pittsburg, CA
(925) 473-4100



SCHOOL SCORES

Understanding State School Rankings

The scores assigned range from a low of 1 to a high of 99. The scores represent percentage of how each school has scored in relationship to the other schools in California.

For Example. A school scoring an 80 has done 80% better than the other schools in California

	2 - 5	6 - 8	9 - 12
Willow Cove Elementary			
English/Language Arts	22		
Mathematics	28		
Science	18		
Foothill Elementary			
English/Language Arts	31		
Mathematics	40		
Science	11		
Heights Elementary			
English/Language Arts	33		
Mathematics	44		
Science	13		
Highlands Elementary			
English/Language Arts	33		
Mathematics	33		
Science	14		
Los Medanos Elementary			
English/Language Arts	44		
Mathematics	69		
Science	33		
Parkside Elementary			
English/Language Arts	25		
Mathematics	38		
Science	7		
Delta View Elementary			
English/Language Arts	32		
Mathematics	36		
Science	11		



SCHOOL SCORES

Understanding State School Rankings

The scores assigned range from a low of 1 to a high of 99. The scores represent percentage of how each school has scored in relationship to the other schools in California.

For Example. A school scoring an 80 has done 80% better than the other schools in California

	2 - 5	6 - 8	9 - 12
Central Junior			
English/Language Arts		22	
Math		18	
Algebra		7	
Science		12	
History/Social Science		17	
Hillview Junior			
English/Language Arts		27	
Math		24	
Algebra		19	
Science		26	
History/Social Science		23	
Pittsburg High			
English/Language Arts			26
Geometry			8
US History			18
Biology			26
Science			20

